



# Mallard Pass

Solar Farm

## Mallard Pass Solar Farm

### Land Plans

**Deadline 9 (10th November 2023)**

EN010127

EN010127/APP/2.1.4

Revision 4

Infrastructure Planning (Applications: Prescribed Forms and Procedure)

Regulations 2009 Reg 5(2)(i)



The Mallard Pass Solar Farm Order 202[x]

Key  
Order Limits

Notes:

- These Land Plans should be read in conjunction with other plans and documents in the Development Consent Order, in particular the Book of Reference (Application Document Reference: EN010127/APPI4.3) and the Statement of Reasons (Application Document Reference: EN010127/APPI4.1)
- The plot boundaries have been drawn to the Land Registry boundaries, or where it is available and differs from those boundaries, topographical survey data. The accuracy of these information sources differs from OS Base Mapping, which results in the plot boundaries and/or the Order limits not aligning with the line work shown on the OS Base Mapping set.

Infrastructure Planning (Applications: Prescribed Forms and Procedure) Regulations 2009 - Regulation 5(2)(i) and 5(2)(n)

© Crown copyright and database rights 2022 Ordnance Survey 0100031673. You are permitted to use this data solely to enable you to respond to, or interact with, the organisation that provided you with the data. You are not permitted to copy, sub-licence, distribute or sell any of this data to third parties in any form.

Contains OS data © Crown Copyright and database right 2020

P04	10/11/23	FINAL	JT	MB	LH
Rev.	Date	Description	Dm	CK'd	App'd

Status  
FOR INFORMATION

Revision  
04

Client



Designer



Ardent

Project

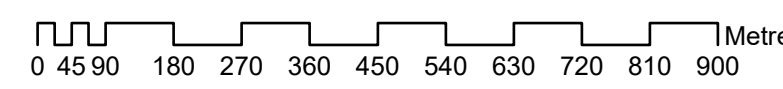
MALLARD PASS SOLAR FARM

Drawing Title

LAND PLANS  
KEY PLAN

Scale 1:10,000 @ A0

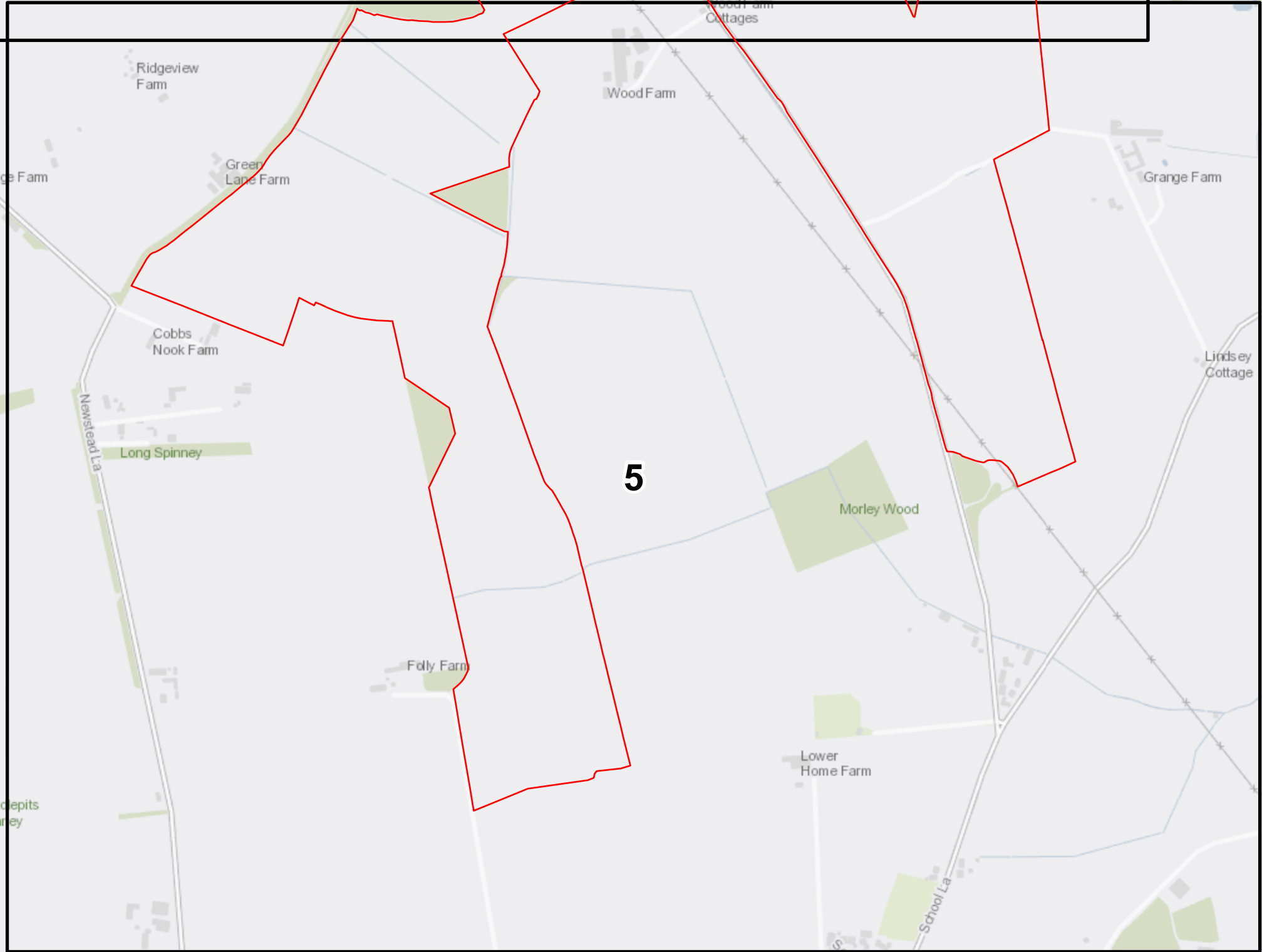
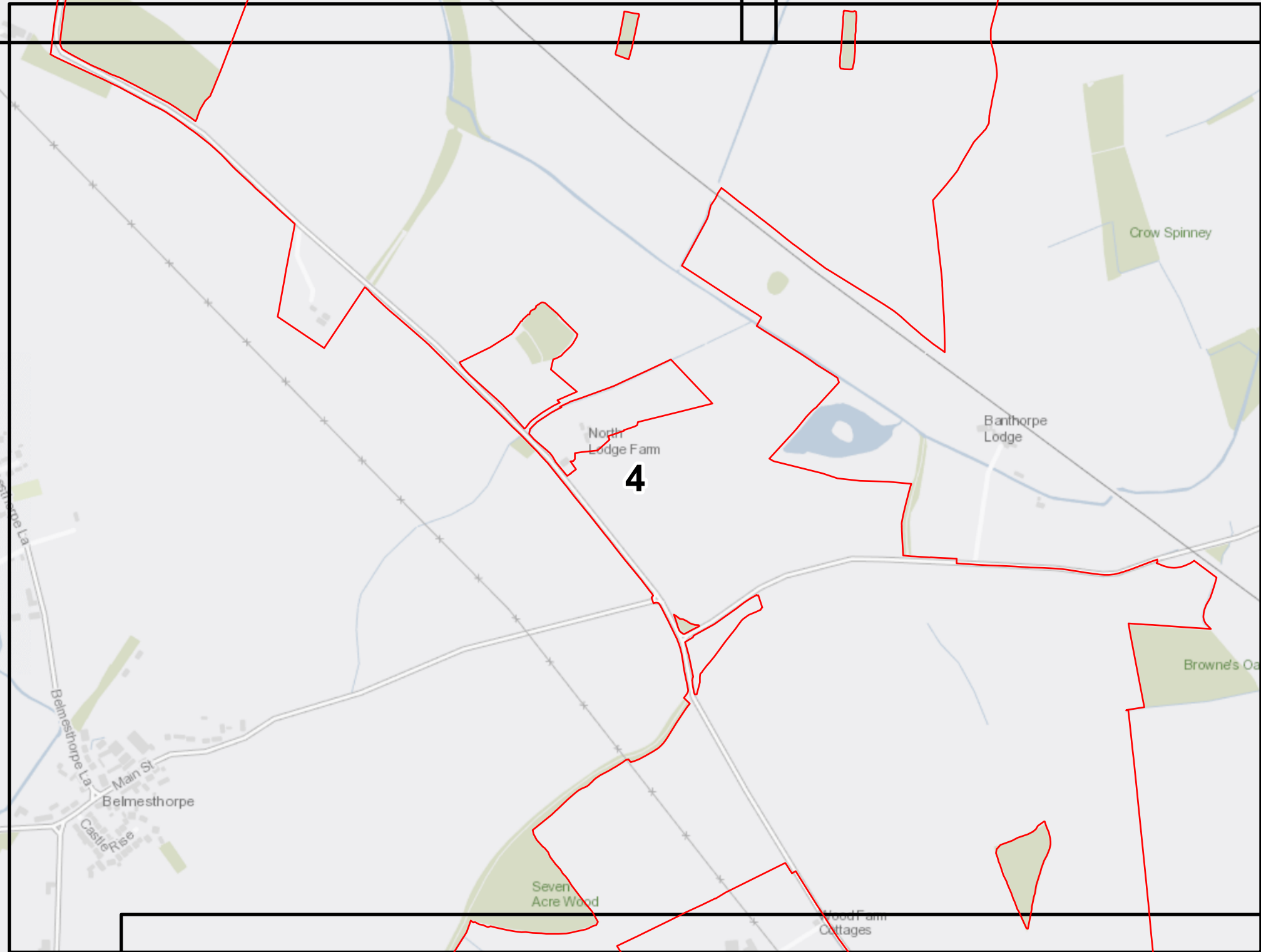
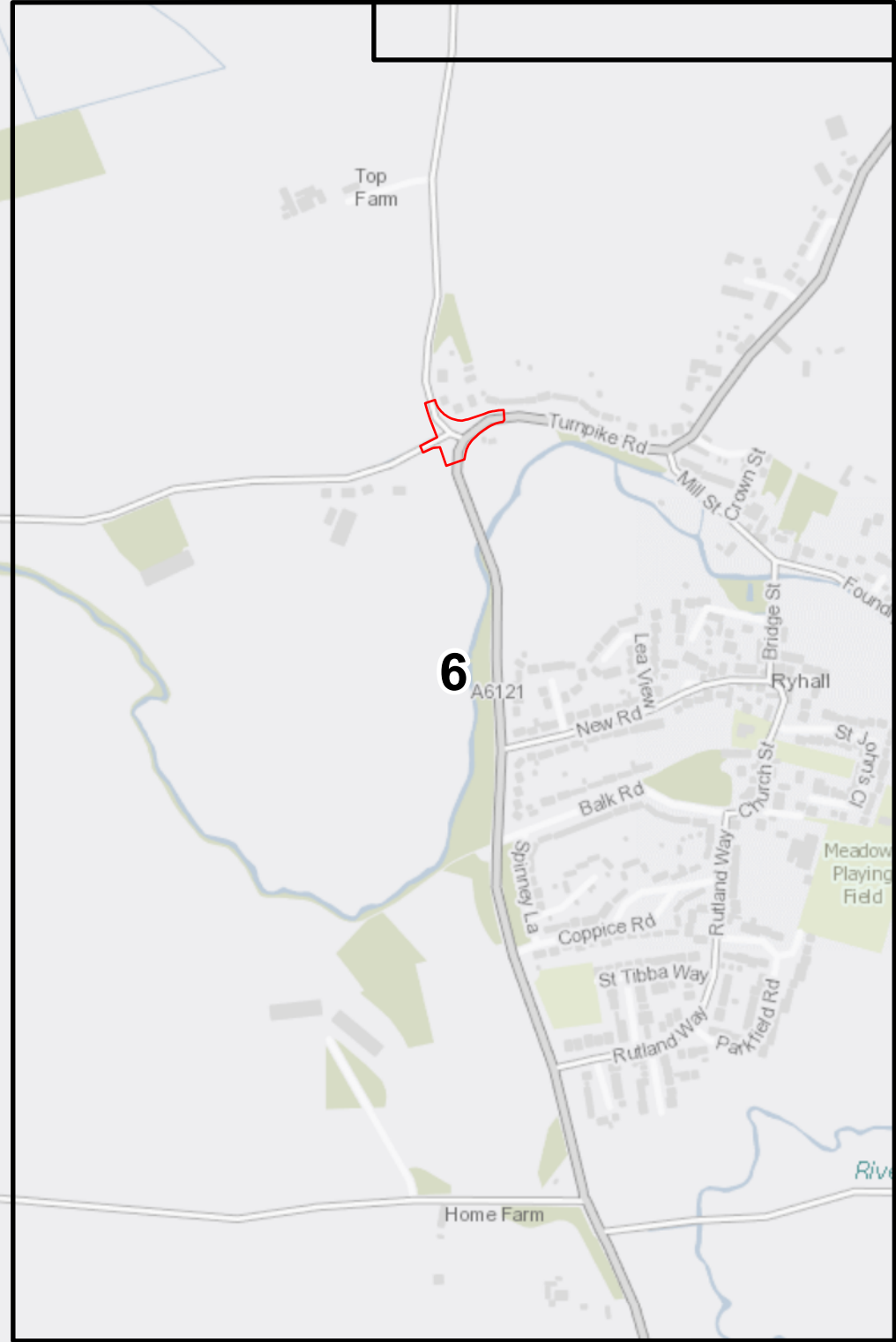
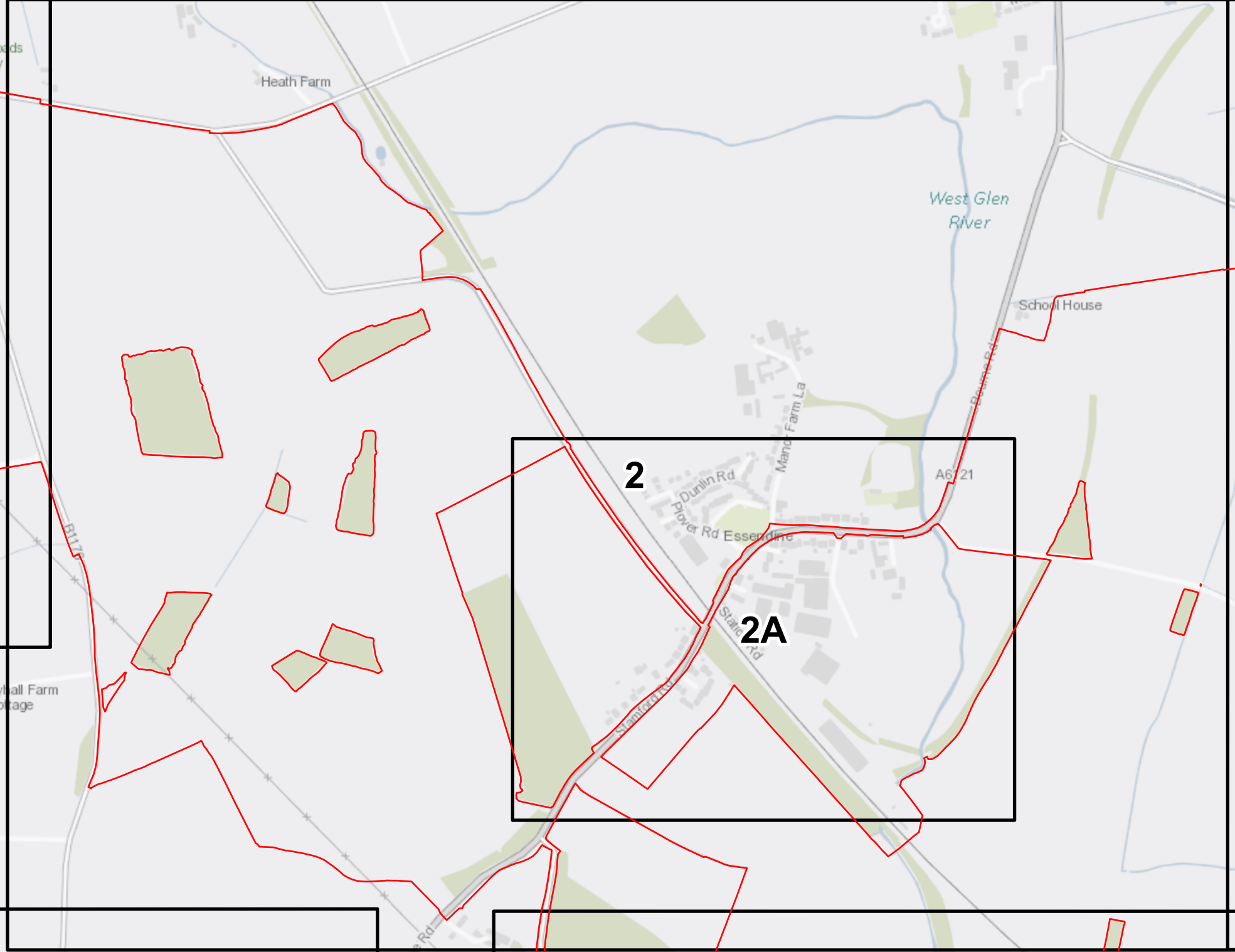
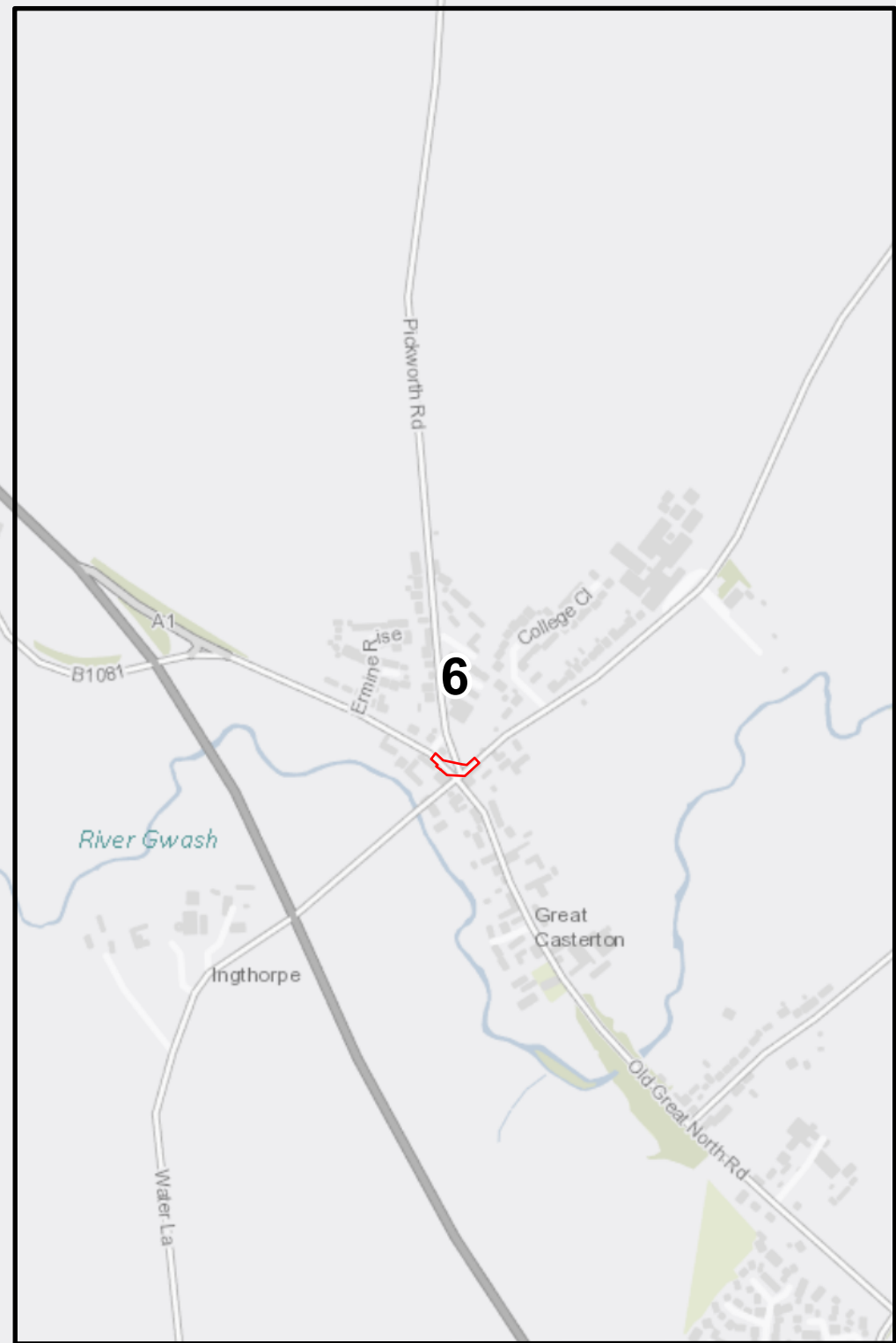
Spatial Reference System  
British National Grid



Document reference

EN010127/APPI2.1

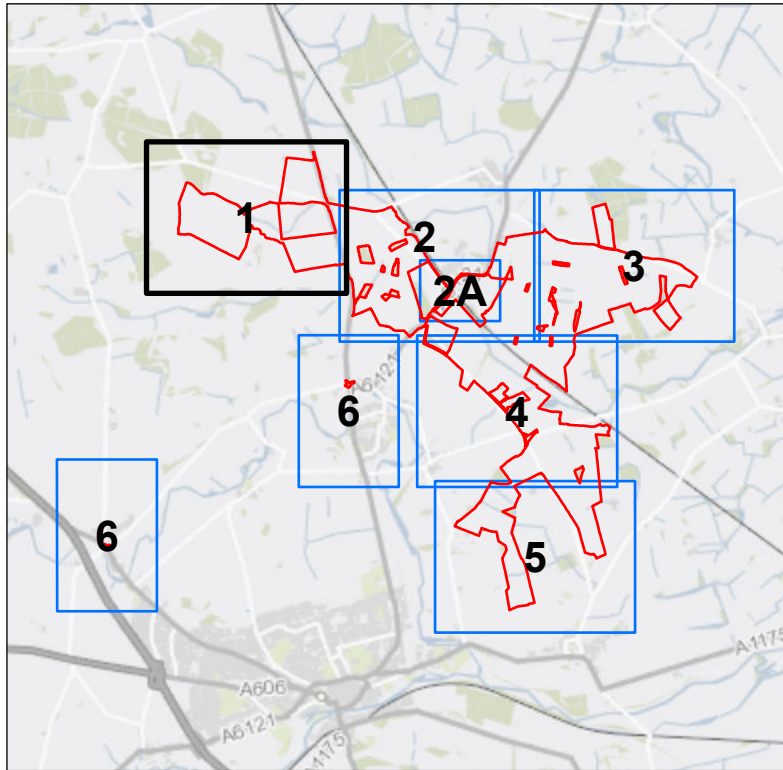
This document is not to be used in whole or in part other than for the intended purpose and project for which it was prepared and provided.





The Mallard Pass Solar Farm Order 202[x]

KEY PLAN



Key

- Order Limits
- Order land – freehold and leasehold to be compulsorily acquired and in relation to which it is proposed to extinguish easements, servitudes and other private rights.
- Order land – new rights to be compulsorily acquired and restrictive covenants to be imposed and land in relation to which existing easements, servitudes and other private rights the exercise of which is inconsistent with the rights and restrictions acquired pursuant to the Order are to be extinguished.
- Temporary use of land and during any period of temporary possession the exercise of easements, servitudes and other private rights are to be suspended.
- Area outside of Order Limits

Notes:

- These Land Plans should be read in conjunction with other plans and documents in the Development Consent Order, in particular the Book of Reference (Application Document Reference: EN010127/APP/4.3) and the Statement of Reasons (Application Document Reference: EN010127/APP/4.1)
- The plot boundaries have been drawn to the Land Registry boundaries, or where it is available and differs from those boundaries, topographical survey data. The accuracy of these information sources differs from OS Base Mapping, which results in the plot boundaries and/or the Order limits not aligning with the line work shown on the OS Base Mapping set.

Infrastructure Planning (Applications: Prescribed Forms and Procedure) Regulations 2009 - Regulation 5(2)(i) and 5(2)(n)

© Crown copyright and database rights 2022 Ordnance Survey 1000031673. You are permitted to use this data solely to enable you to respond to, or interact with, the organisation that provided you with the data. You are not permitted to copy, sub-licence, distribute or sell any of this data to third parties in any form.

Contains OS data © Crown Copyright and database right 2020

P04	10/11/23	FINAL	JT	MB	LH
Rev.	Date	Description	Drm	CK'd	App'd

Status Revision  
FOR INFORMATION 04

Client



Designer

Ardent

Project

MALLARD PASS SOLAR FARM

Drawing Title

LAND PLANS  
SHEET 1 OF 6

Scale 1:2,500 @ A0  
Spatial Reference System British National Grid

0 10 20 40 60 80 100 120 140 160 180 200 Metres

Document reference

EN010127/APP/2.1

This document is not to be used in whole or in part other than for the intended purpose and project for which it was prepared and provided.



**The Mallard Pass Solar Farm Order 202[x]**

**Key**

- Order limits
- Order land – freehold and leasehold to be compulsorily acquired and in relation to which it is proposed to extinguish easements, servitudes and other private rights.
- Order land – new rights to be compulsorily acquired and restrictive covenants to be imposed and land in relation to which existing easements, servitudes and other private rights the exercise of which is inconsistent with the rights and restrictions acquired pursuant to the Order are to be extinguished.
- Temporary use of land during any period of temporary possession the exercise of easements, servitudes and other private rights are to be suspended.
- Area outside of Order Limits

**Notes:**

- These Land Plans should be read in conjunction with other plans and documents in the Development Consent Order, in particular the Book of Reference (Application Document Reference: EN010127/APPI4.3) and the Statement of Reasons (Application Document Reference: EN010127/APPI4.1).
- The plot boundaries have been drawn to the Land Registry boundaries, or where it is available and differs from those boundaries, topographical survey data. The accuracy of these information sources differs from OS Base Mapping which results in the plot boundaries and/or the Order limits not aligning with the line work shown on the OS Base Mapping set.
- The Applicant confirms that it does not intend to utilise DCO powers over any part of residential properties in Essendine.

**Infrastructure Planning (Applications: Prescribed Forms and Procedure) Regulations 2009 - Regulation 5(2)(i) and 5(2)**

© Crown copyright and database rights 2022 Ordnance Survey 0100031673. You are permitted to use this data so to enable you to respond to, or interact with, the organisation that provided you with the data. You are not permitted to copy, sub-licence, distribute or sell any of this data to third parties in any form.

Contains OS data © Crown Copyright and database right 2020

**Status**  
FOR INFORMATION  
**Revision**  
04

**Client**  
**Mallard Pass**  
Solar Farm

**Designer**  
**Ardent**

**Project**  
**MALLARD PASS SOLAR FARM**

**Drawing Title**  
**LAND PLANS SHEET 2 OF 6**

Scale 1:2,500 @ A0  
Spatial Reference System British National Grid  
Document reference EN010127/APPI2.1

This document is not to be used in whole or in part other than for the intended purpose and project for which it was prepared and provided.

**Inset 2A - Scale: 1:1,250**

**Inset 2B Scale: 1:1,500**

**FOR CONTINUATION SEE SHEET 1**

**FOR CONTINUATION SEE SHEET 3**

**FOR CONTINUATION SEE SHEET 4**

- Order limits
  - Order land – freehold and leasehold to be compulsorily acquired and in relation to which it is proposed to extinguish easements, servitudes and other private rights.
  - Order land – new rights to be compulsorily acquired and restrictive covenants to be imposed on land in relation to which existing easements, servitudes and other private rights the exercise of which is inconsistent with the rights and restrictions acquired pursuant to the Order are to be extinguished.
  - Temporary use of land and during any period of temporary possession the exercise of easements, servitudes and other private rights are to be suspended.
  - Area outside of Order Limits

These Land Plans should be read in conjunction with other plans and documents in the Development Consent Order, in particular the Book of Reference (Application Document Reference: EN010127/APP/4.3) and the Statement of Reasons (Application Document Reference: EN010127/APP/4.1)

The plot boundaries have been drawn to the Land Registry boundaries, or where it is available and differs from those boundaries, topographical survey data. The accuracy of these information sources differs from OS Base Mapping which results in the plot boundaries and/or the Order limits not aligning with the line work shown on the OS Base Mapping set.

The Applicant confirms that it does not intend to utilise MCCO powers over any part of residential properties in Essendene.

© Crown copyright and database rights 2022 Ordnance Survey 0100031673. You are permitted to use this data so long as you enable you to respond to, or interact with, the organisation that provided you with the data. You are not permitted to copy, sub-licence, distribute or sell any of this data to third parties in any form.

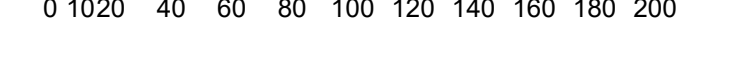
Status	Revision
FOR INFORMATION	04



MALLARD PASS SOLAR FARM

LAND PLANS  
SHEET 2 OF 6

Spatial Reference System British National Grid



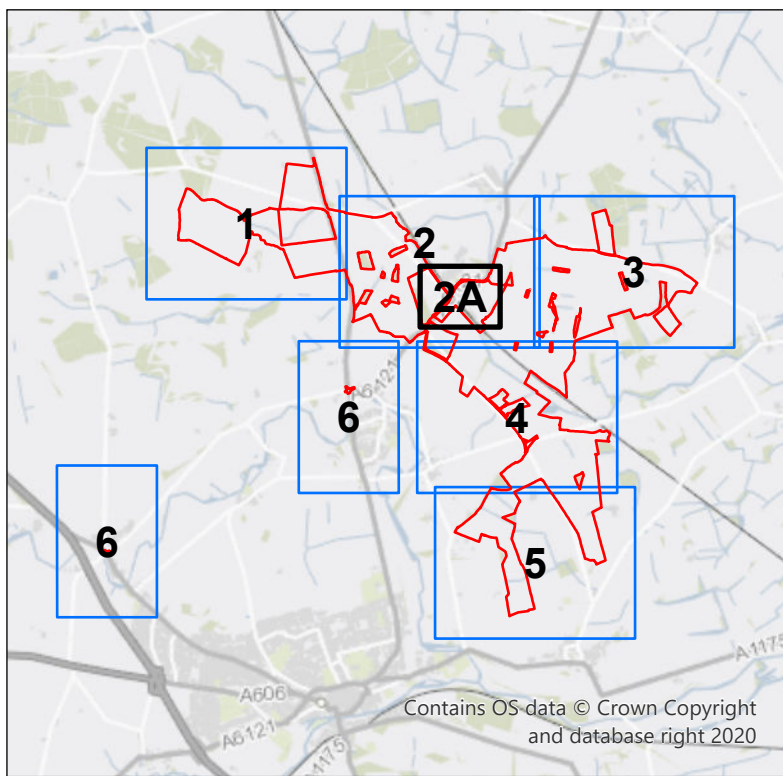
EN010127/APP/2.1

This document is not to be used in whole or in part other than for the intended purpose and project for which it was prepared and provided.



The Mallard Pass Solar Farm Order 202[x]

KEY PLAN



Key

- Order limits
- Order land – freehold and leasehold to be compulsorily acquired and in relation to which it is proposed to extinguish easements, servitudes and other private rights.
- Order land – new rights to be compulsorily acquired and restrictive covenants to be imposed and land in relation to which existing easements, servitudes and other private rights the exercise of which is inconsistent with the rights and restrictions acquired pursuant to the Order are to be extinguished.
- Temporary use of land and during any period of temporary possession the exercise of easements, servitudes and other private rights are to be suspended.
- Area outside of Order Limits

Notes:

- These Land Plans should be read in conjunction with other plans and documents in the Development Consent Order, in particular the Book of Reference (Application Document Reference: EN010127/APPI4.3) and the Statement of Reasons (Application Document Reference: EN010127/APPI4.1)
- The plot boundaries have been drawn to the Land Registry boundaries, or where it is available and differs from those boundaries, topographical survey data. The accuracy of these information sources differs from OS Base Mappings, which results in the plot boundaries and/or the Order limits not aligning with the line work shown on the OS Base Mapping set.
- The Applicant confirms that it does not intend to utilise DCO powers over any part of residential properties in Essendine.

Infrastructure Planning (Applications: Prescribed Forms and Procedure) Regulations 2009 - Regulation 5(2)(i) and 5(2)(n)

P04	10/11/23	FINAL	JT	MB	LH
Rev.	Date	Description	Drm	CK'd	App'd

Status Revision  
FOR INFORMATION 04

Client



Designer

Ardent

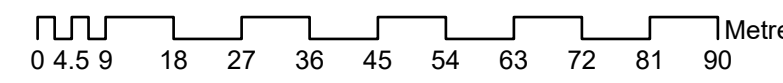
Project

MALLARD PASS SOLAR FARM

Drawing Title

LAND PLANS  
SHEET 2A OF 6

Scale 1:1,000 @ A0  
Spatial Reference System British National Grid

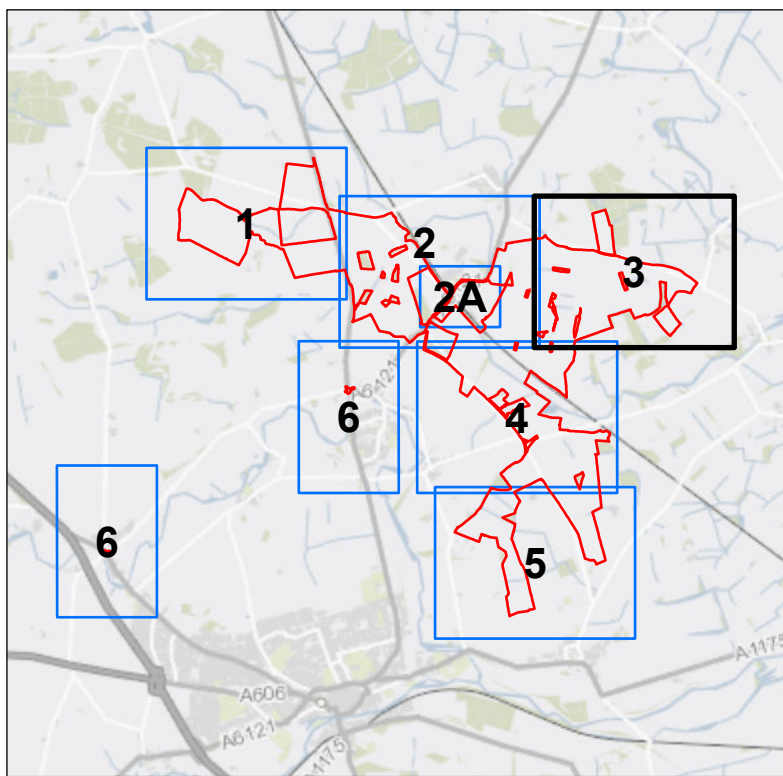


Document reference

EN010127/APPI2.1

This document is not to be used in whole or in part other than for the intended purpose and project for which it was prepared and provided.





Key

- Order limits
- Order land – freehold and leasehold to be compulsorily acquired and in relation to which it is proposed to extinguish easements, servitudes and other private rights.
- Order land – new rights to be compulsorily acquired and restrictive covenants to be imposed and land in relation to which existing easements, servitudes and other private rights the exercise of which is inconsistent with the rights and restrictions acquired pursuant to the Order are to be extinguished.
- Temporary use of land and during any period of temporary possession the exercise of easements, servitudes and other private rights are to be suspended.
- Area outside of Order Limits

Notes:

- These Land Plans should be read in conjunction with other plans and documents in the Development Consent Order, in particular the Book of Reference (Application Document Reference: EN010127/APP/4.3) and the Statement of Reasons (Application Document Reference: EN010127/APP/4.1)
- The plot boundaries have been drawn to the Land Registry boundaries, or where it is available and differs from those boundaries, topographical survey data. The accuracy of these information sources differs from OS Base Mapping, which results in the plot boundaries and/or the Order limits not aligning with the line work shown on the OS Base Mapping set.

Infrastructure Planning (Applications: Prescribed Forms and Procedure) Regulations 2009 - Regulation 5(2)(i) and 5(2)(n)

© Crown copyright and database rights 2022 Ordnance Survey 0100031673. You are permitted to use this data solely to enable you to respond to, or interact with, the organisation that provided you with the data. You are not permitted to copy, sub-licence, distribute or sell any of this data to third parties in any form.

Contains OS data © Crown Copyright and database right 2020

P04	10/11/23	FINAL	JT	MB	LH
Rev.	Date	Description	Drm	CK'd	App'd

Status Revision  
**FOR INFORMATION 04**

Client



Designer

**Ardent**

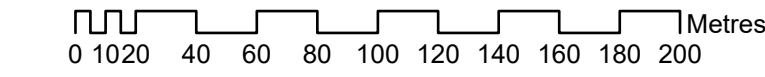
Project

**MALLARD PASS SOLAR FARM**

Drawing Title

**LAND PLANS  
SHEET 3 OF 6**

Scale 1:2,500 @ A0  
Spatial Reference System British National Grid



Document reference

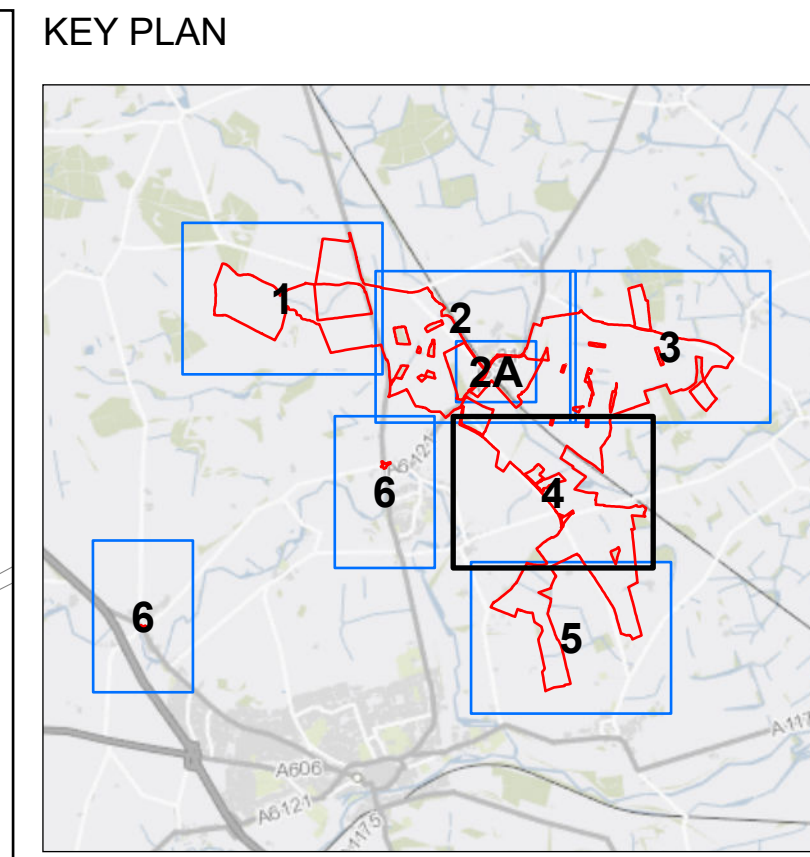
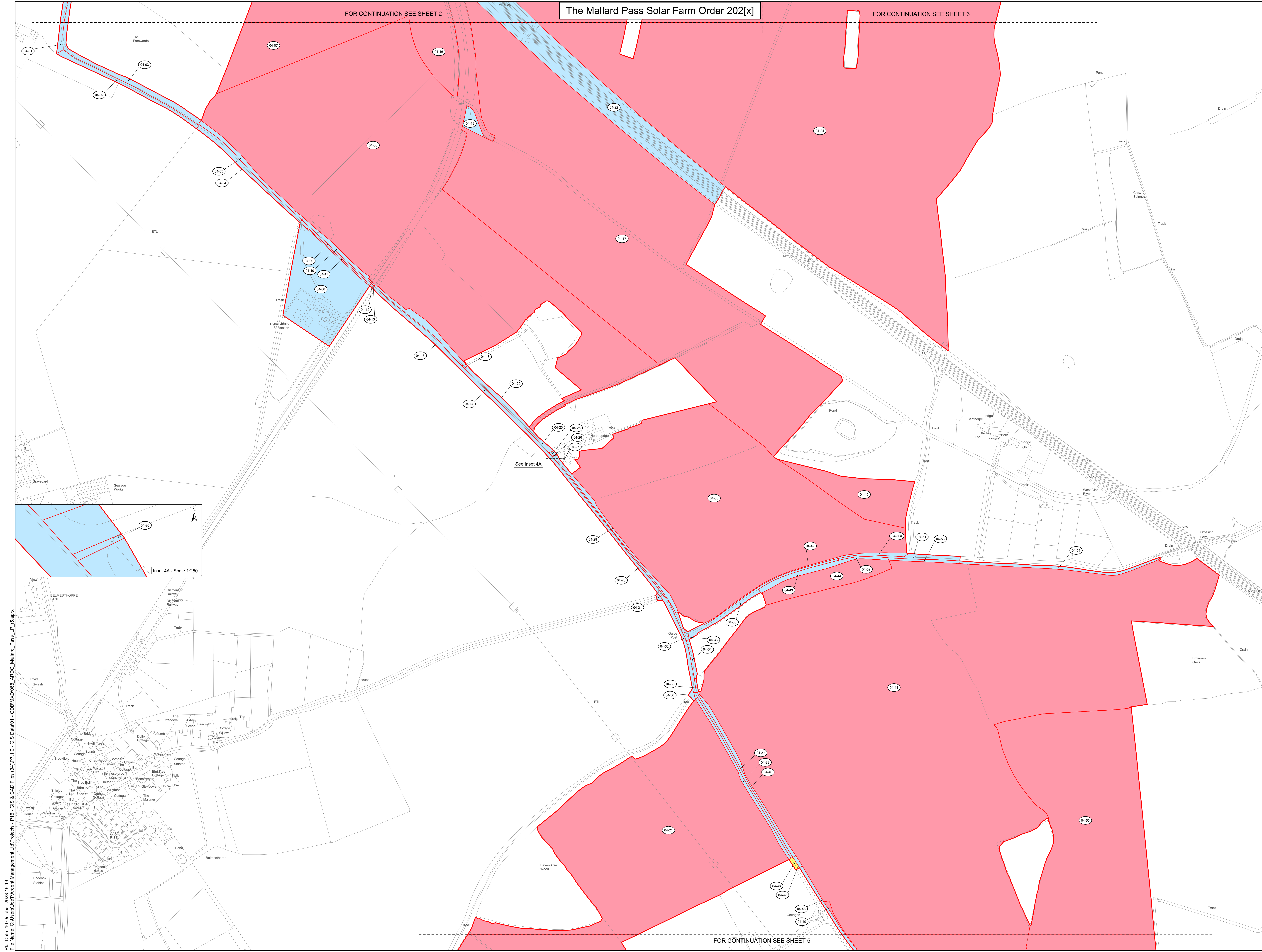
**EN010127/APP/2.1**

This document is not to be used in whole or in part other than for the intended purpose and project for which it was prepared and provided.

FOR CONTINUATION SEE SHEET 2

FOR CONTINUATION SEE SHEET 4  
(side of)





- Key**
- Order limits
  - Order land – freehold and leasehold to be compulsorily acquired and in relation to which it is proposed to extinguish easements, servitudes and other private rights.
  - Order land – new rights to be compulsorily acquired and restrictive covenants to be imposed and land in relation to which existing easements, servitudes and other private rights the exercise of which is inconsistent with the rights and restrictions acquired pursuant to the Order are to be extinguished.
  - Temporary use of land and during any period of temporary possession the exercise of easements, servitudes and other private rights are to be suspended.
  - Area outside of Order Limits

- Notes:**
- These Land Plans should be read in conjunction with other plans and documents in the Development Consent Order, in particular the Book of Reference (Application Document Reference: EN010127/APPI4.3) and the Statement of Reasons (Application Document Reference: EN010127/APPI4.1)
  - The plot boundaries have been drawn to the Land Registry boundaries, or where it is available and differs from those boundaries, topographical survey data. The accuracy of these information sources differs from OS Base Mappings, which results in the plot boundaries and/or the Order limits not aligning with the line work shown on the OS Base Mapping set.

Infrastructure Planning (Applications: Prescribed Forms and Procedure) Regulations 2009 - Regulation 5(2)(i) and 5(2)(n)

© Crown copyright and database rights 2022 Ordnance Survey 0100031673. You are permitted to use this data solely to enable you to respond to, or interact with, the organisation that provided you with the data. You are not permitted to copy, sub-licence, distribute or sell any of this data to third parties in any form.

Contains OS data © Crown Copyright and database right 2020

P04	10/11/23	FINAL	JT	MB	L
Rev.	Date	Description	Drm	CK'd	App
Status	Revision				
FOR INFORMATION					04

Client

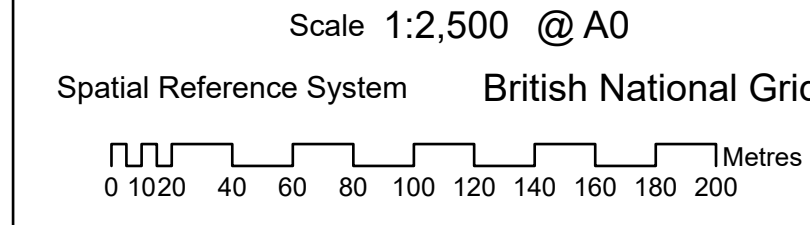


Designer  
**Ardent**

Project  
**MALLARD PASS SOLAR FARM**

Drawing Title  
**LAND PLANS  
SHEET 4 OF 6**

Scale 1:2,500 @ A0  
Spatial Reference System British National Grid

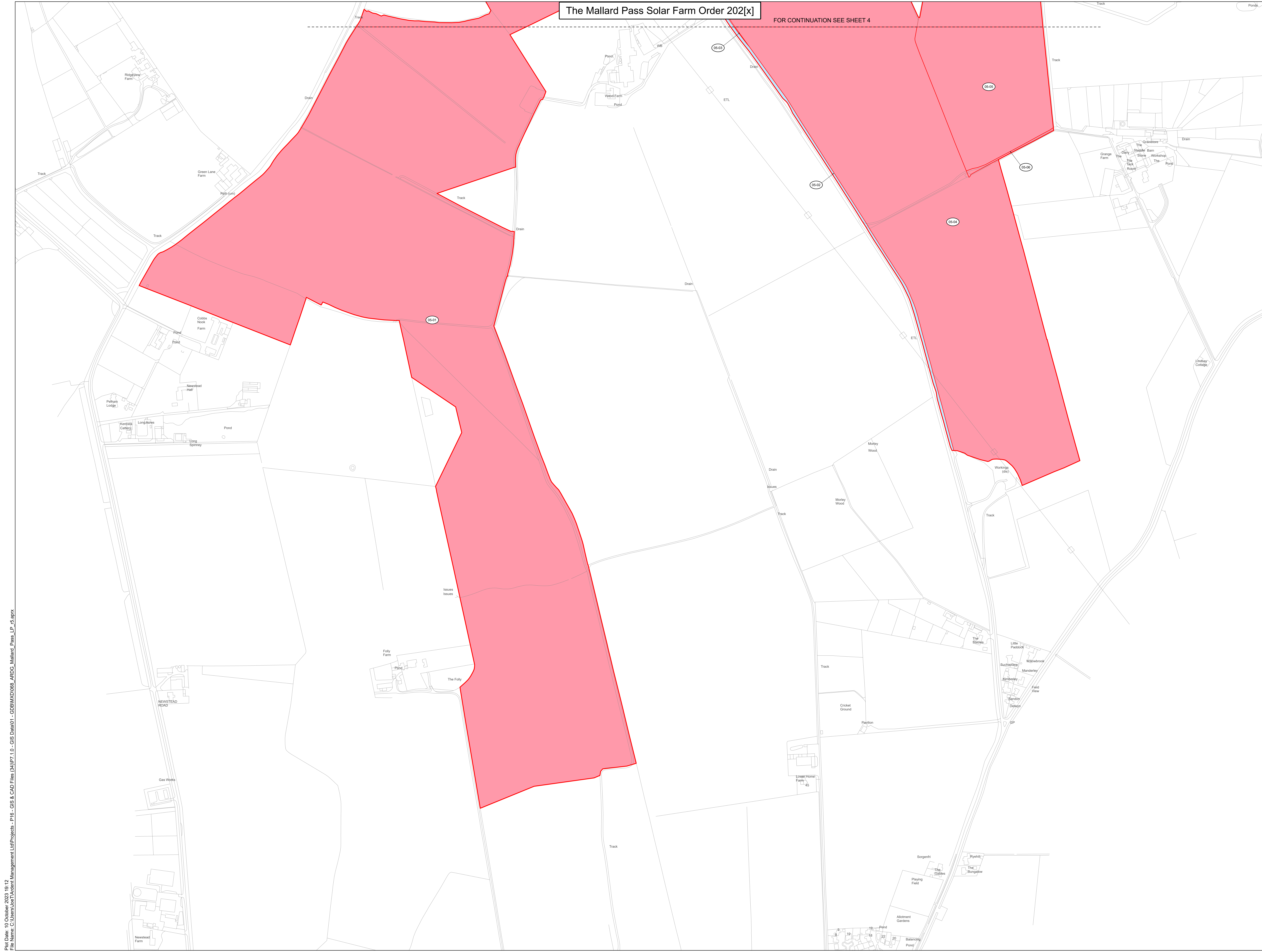


Document reference  
**EN010127/APPI/2.1**

This document is not to be used in whole or in part other than for the intended purpose and project for which it was prepared and provided.

Plot Date: 10 October 2023 09:13  
File Name: C:\Users\Lee\Documents\Management Ltd\Projects - P16 - GIS & CAD Files (4\1)\P7.1.0 - GIS Data\01 - GDB\MXD\068\_ARRG\_Mallard\_Pass\_LP\_r5.aprx





**KEY PLAN**

**Key**

- Order limits
- Order land – freehold and leasehold to be compulsorily acquired and in relation to which it is proposed to extinguish easements, servitudes and other private rights.
- Order land – new rights to be compulsorily acquired and restrictive covenants to be imposed and land in relation to which existing easements, servitudes and other private rights the exercise of which is inconsistent with the rights and restrictions acquired pursuant to the Order are to be extinguished.
- Temporary use of land and during any period of temporary possession the exercise of easements, servitudes and other private rights are to be suspended.
- Area outside of Order Limits

**Notes:**

- These Land Plans should be read in conjunction with other plans and documents in the Development Consent Order, in particular the Book of Reference (Application Document Reference: EN010127/APP/4.3) and the Statement of Reasons (Application Document Reference: EN010127/APP/4.1)
- The plot boundaries have been drawn to the Land Registry boundaries, or where it is available and differs from those boundaries, topographical survey data. The accuracy of these information sources differs from OS Base Mappings, which results in the plot boundaries and/or the Order limits not aligning with the line work shown on the OS Base Mapping set.

Infrastructure Planning (Applications: Prescribed Forms and Procedure) Regulations 2009 - Regulation 5(2)(i) and 5(2)(n)

© Crown copyright and database rights 2022 Ordnance Survey 0100031673. You are permitted to use this data solely to enable you to respond to, or interact with, the organisation that provided you with the data. You are not permitted to copy, sub-licence, distribute or sell any of this data to third parties in any form.

Contains OS data © Crown Copyright and database right 2020

P04	10/11/23	FINAL	JT	MB	LH
Rev.	Date	Description	Drm	CK'd	App'd

Status: **FOR INFORMATION**

Revision: **04**

Client:

Designer:

Project: **MALLARD PASS SOLAR FARM**

Drawing Title: **LAND PLANS SHEET 5 OF 6**

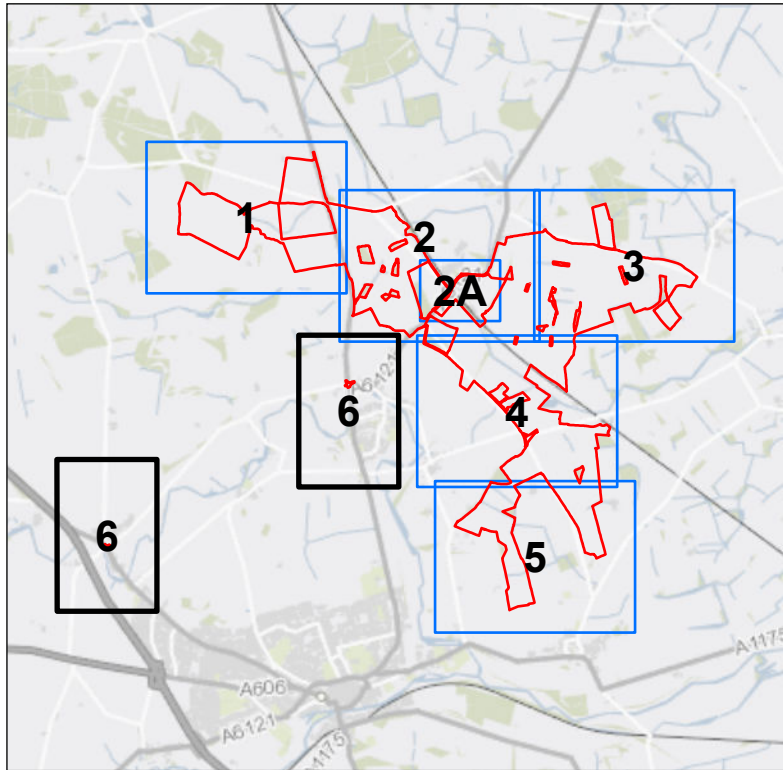
Scale: 1:2,500 @ A0

Spatial Reference System: British National Grid

Document reference: EN010127/APP/2.1

This document is not to be used in whole or in part other than for the intended purpose and project for which it was prepared and provided.





- Key**
- Order limits
  - Order land – freehold and leasehold to be compulsorily acquired and in relation to which it is proposed to extinguish easements, servitudes and other private rights.
  - Order land – new rights to be compulsorily acquired and restrictive covenants to be imposed and land in relation to which existing easements, servitudes and other private rights the exercise of which is inconsistent with the rights and restrictions acquired pursuant to the Order are to be extinguished.
  - Temporary use of land and during any period of temporary possession the exercise of easements, servitudes and other private rights are to be suspended.
  - Area outside of Order Limits

**Notes:**

- These Land Plans should be read in conjunction with other plans and documents in the Development Consent Order, in particular the Book of Reference (Application Document Reference: EN010127/APPI4.3) and the Statement of Reasons (Application Document Reference: EN010127/APPI4.1)
- The plot boundaries have been drawn to the Land Registry boundaries, or where it is available and differs from those boundaries, topographical survey data. The accuracy of these information sources differs from OS Base Mappings, which results in the plot boundaries and/or the Order limits not aligning with the line work shown on the OS Base Mapping set.

Infrastructure Planning (Applications: Prescribed Forms and Procedure) Regulations 2009 - Regulation 5(2)(i) and 5(2)(n)

© Crown copyright and database rights 2022 Ordnance Survey 0100031673. You are permitted to use this data solely to enable you to respond to, or interact with, the organisation that provided you with the data. You are not permitted to copy, sub-licence, distribute or sell any of this data to third parties in any form.

Contains OS data © Crown Copyright and database right 2020

P04	10/11/23	FINAL	JT	MB	LH
Rev.	Date	Description	Drm	CK'd	App'd

Status Revision  
**FOR INFORMATION 04**

Client



Designer



**Ardent**

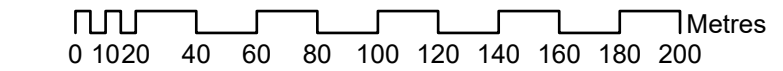
Project

**MALLARD PASS SOLAR FARM**

Drawing Title

**LAND PLANS  
SHEET 6 OF 6**

Scale 1:2,500 @ A0  
Spatial Reference System British National Grid



Document reference

EN010127/APPI2.1

This document is not to be used in whole or in part other than for the intended purpose and project for which it was prepared and provided.





